


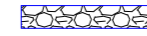


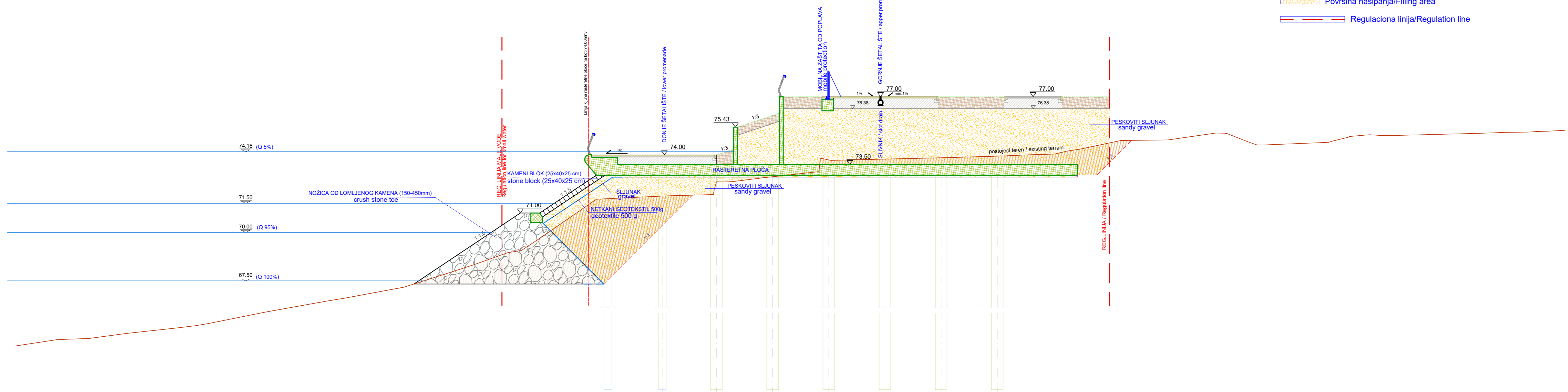


TIPSKI POPREČNI PRESEK- P1

Legenda

-  Iskop/Excavation
-  Geotekstil 500 g/Geotextile 500 g
-  Šljunak/Gravel
-  Nožica lomljeni kamen/ Crush stone toe
-  Površina nasipanja/Filling area
-  Regulaciona linija/Regulation line



investitor / Client:
REPUBLIKA SRBIJA / REPUBLIC OF SERBIA
 vršilac investitorskih prava / acting on Client's behalf
JVP SRBIJA VODE / PE SRBIJA VODE
 ul. Bulevar umetnosti 2a, Beograd

finansijer / financier:
BEOGRAD NA VODI d.o.o. / BELGRADE WATERFRONT, Ltd.
 ul. Karadžorđeva 48, Beograd



objekat / object:
OBALOUTVRDA NA DESNOJ OBALI REKE SAVE od km 2+760.20 do km 3+370 / EXISTING EMBANKMENT ON RIVER SAVA RIGHT BANK, from km 2+760.20 to km 3+370

projektant / consultant:
Ekološki inženjering i konsalting u hidrotehnici EHTING d.o.o.
 Vele Nigrinove 16, Beograd



vrsta tehničke dokumentacije / technical documentation:
IDR - IDEJNO REŠENJE ZA REKONSTRUKCIJU OBALOUTVRDE NA DESNOJ OBALI REKE SAVE od km 2+760.20 DO 3+370 / CD - CONCEPT DESIGN FOR THE RECONSTRUCTION OF THE EMBANKMENT ON RIVER SAVA RIGHT BANK: from km 2+760.20 to km 3+370

oznaka i naziv dela projekta / design phase:
3.1 HIDRO - GRADEVINSKI PROJEKAT 3.1 HYDRO - CIVIL DESIGN

naziv crteža / drawing title:
2.1 -TIPSKI POPREČNI PRESEK-P1 2.1 - TYPICAL CROSS SECTION -P1

razmera / scale: **R 1:100**

odgovorni projektant / chief designer: **Milan Vojnović dipl.ing.gradj. / Dipl.Civ.Eng.**
 br. licence / licence: **342 109222**

datum / date: **Novembar 2025.**
 br. crteža / drawing No. **2.1**